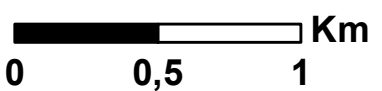
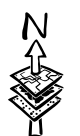
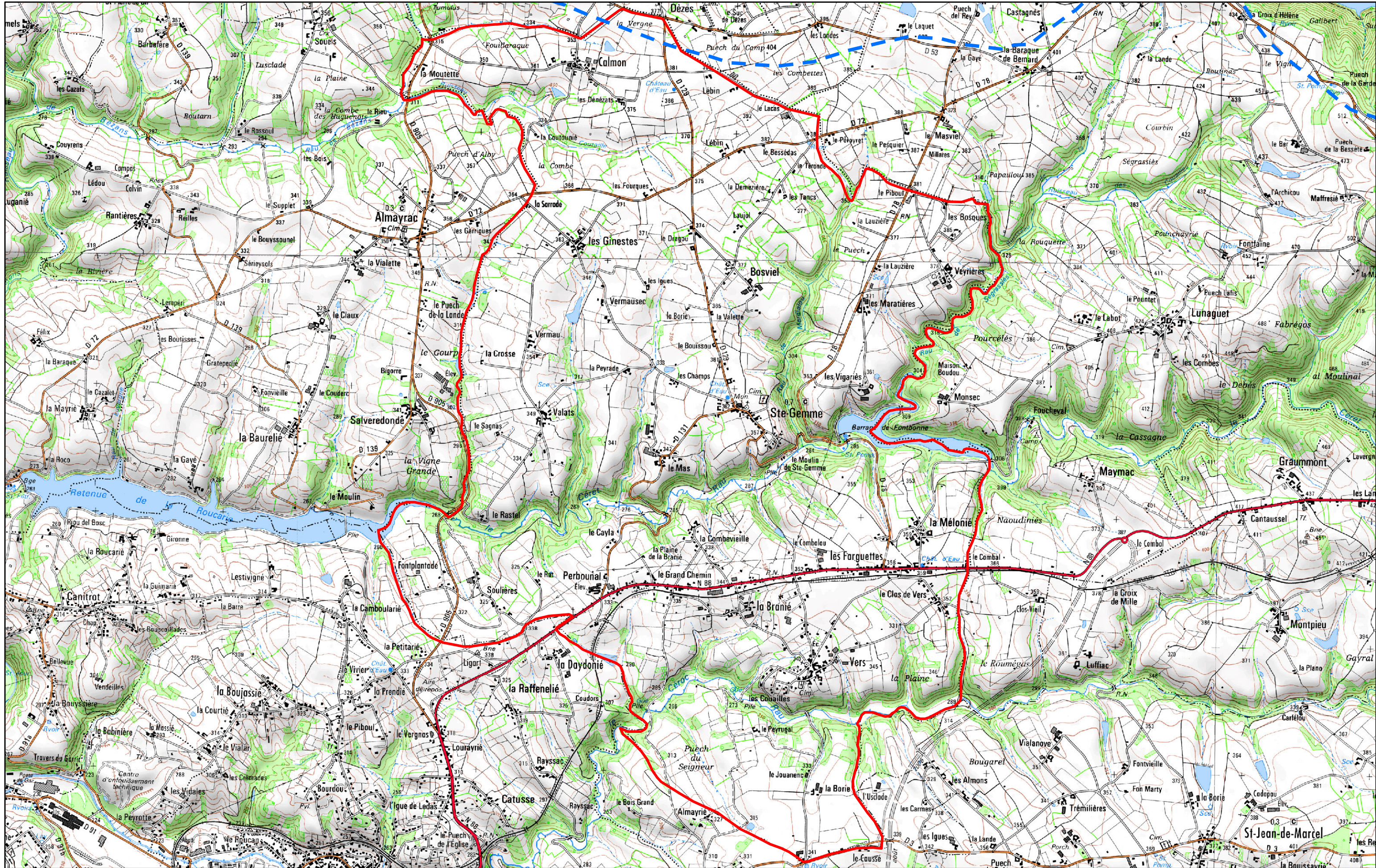


INVENTAIRE DES ZONES HUMIDES DE LA COMMUNE : SAINTE-GEMME



Limite commune
 Périmètre Bassin Versant Viaur



Réalisé par Rural Concept et l'adasea.d'Oc